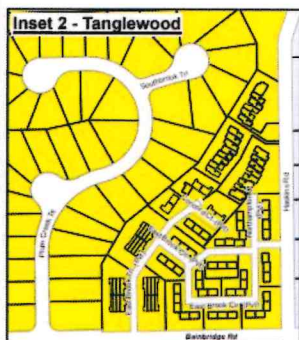
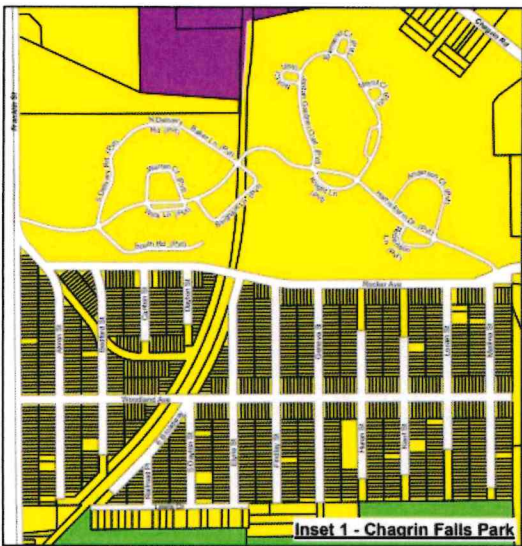
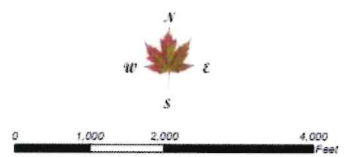


Bainbridge Township Zoning Map



- Zoning Districts**
- R-3A: Rural Residential
 - R-5A: Rural Open Residential
 - CB: Convenience Business
 - PO: Professional Office
 - MUP: Mixed Use Planned Unit Development
 - LIR: Light Industry Restricted
 - APP: Active Public Park
 - PPP: Passive Public Park



Amendment number **Z-2025-3** is hereby adopted by the Bainbridge Township Board of Trustees this **28th** day of **July**, 2025.

Effective the **27th** day of **August**, 2025.

Jeffrey S. Markley
Jeffrey S. Markley, Trustee

Michael Bates
Dr. Michael Bates, Trustee

Kristina O'Brien
Kristina O'Brien, Trustee

Janice S. Sugarman
Janice S. Sugarman, Fiscal Officer



Geauga County digital data is a representation of recorded plats, surveys, deeds, and other collected information for use within the Geographic Information System for purposes of public access and analysis. These and other digital data do not replace or modify local ordinances, deeds, and/or other legal requirements pertaining to land ownership or use. Geauga County assumes no legal responsibility for this information and users should contact the GIS Department with questions or concerns. July 28, 2025.